



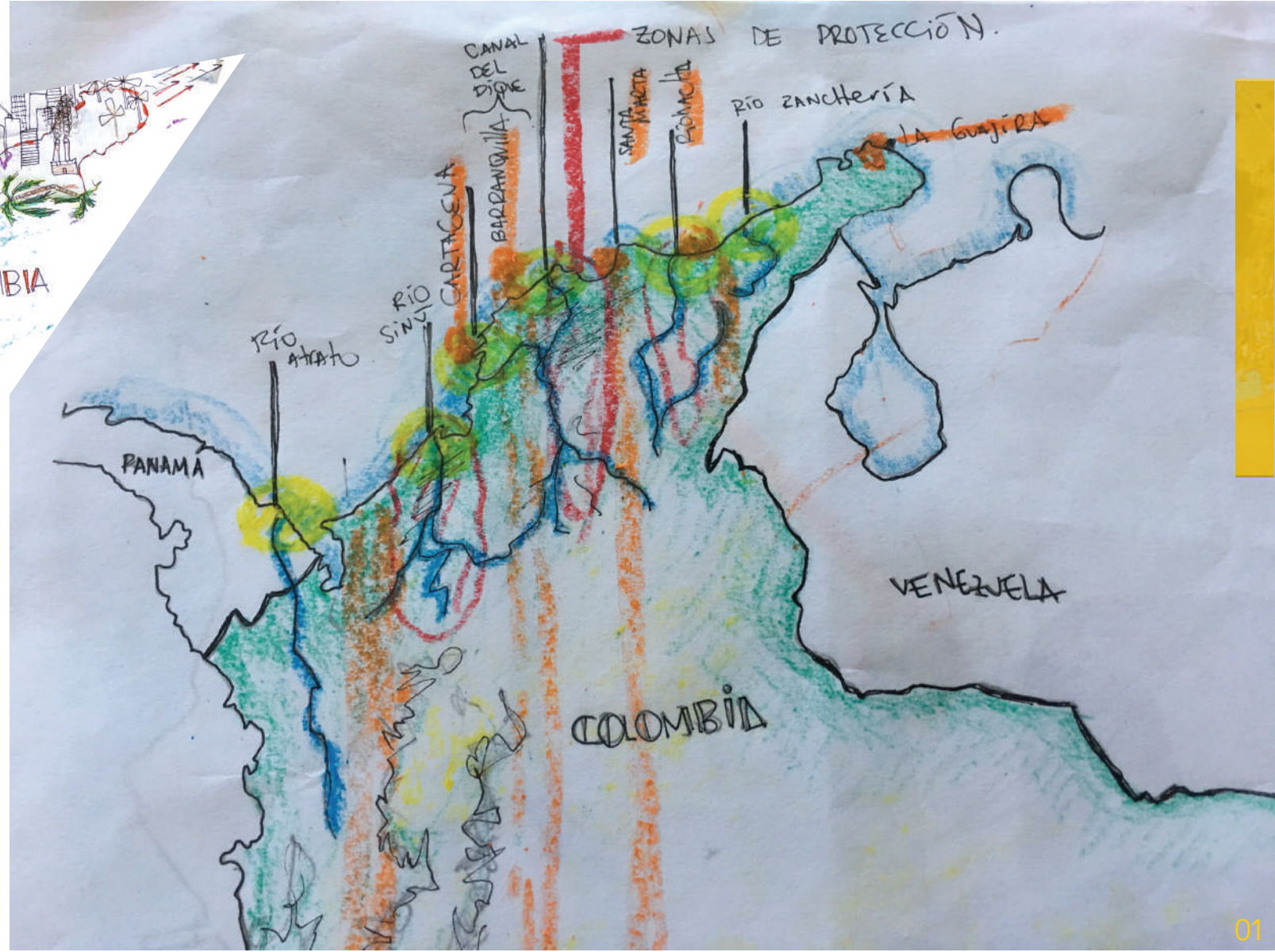
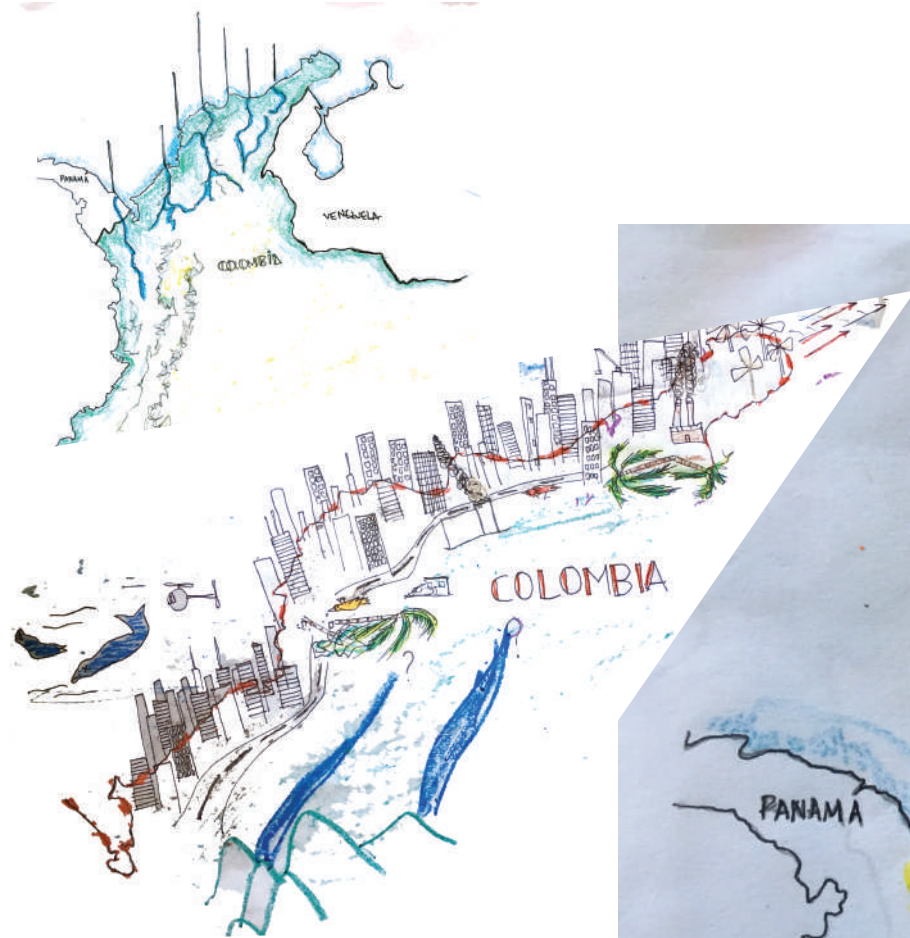
# 31 Taller Internacional ARQUITECTURA de Cartagena

Sketches

Group 8: Tom Eberhard, Maria Paola Jaramillo Martinez, Jose Antonio  
Fernandez Serrano, Fernanda Veliz Niklitschek

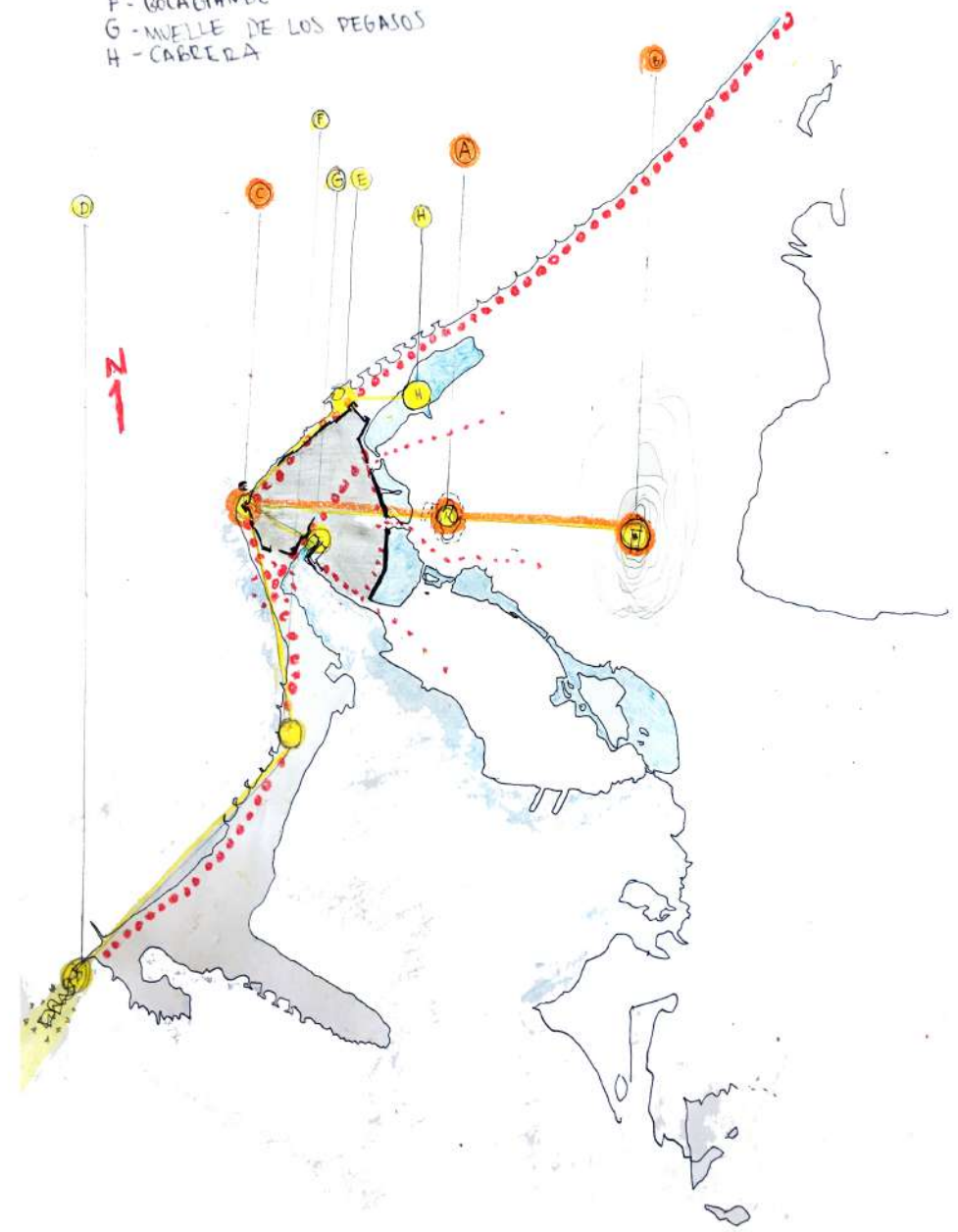
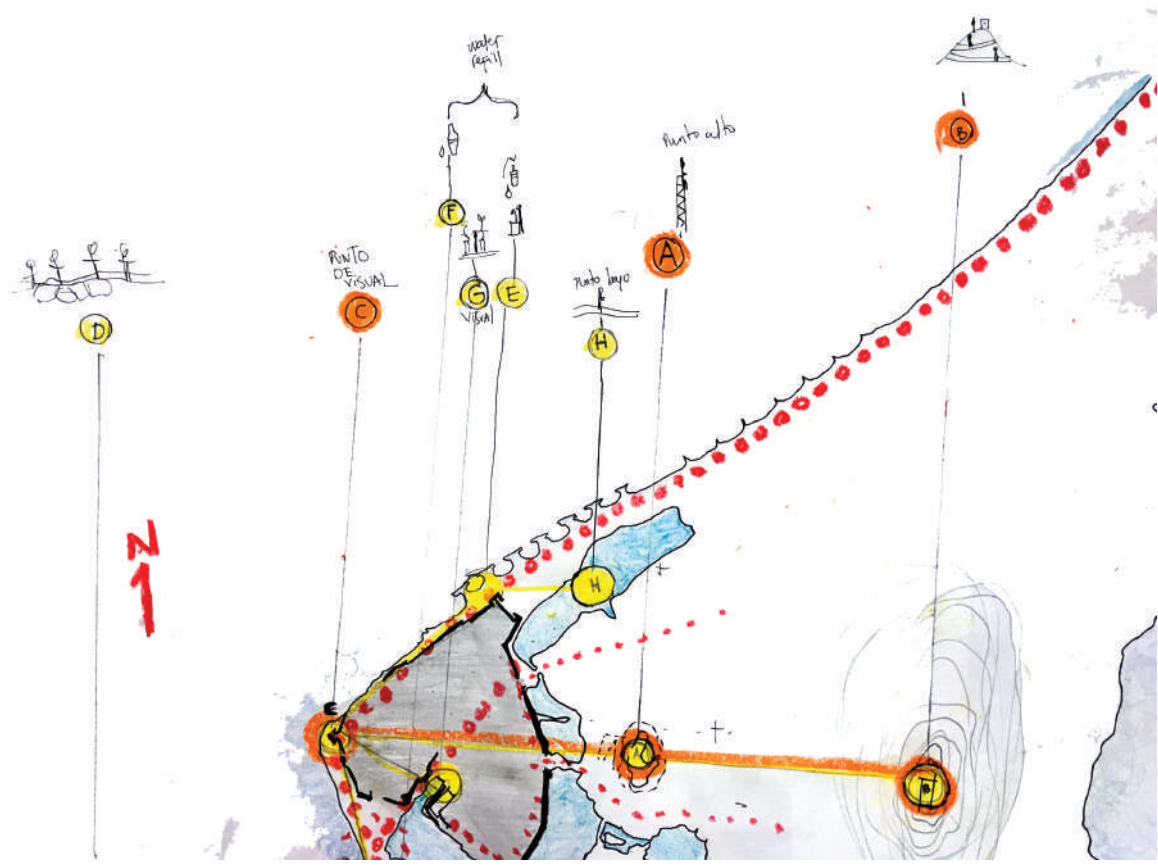


# 01 Territorial Scale



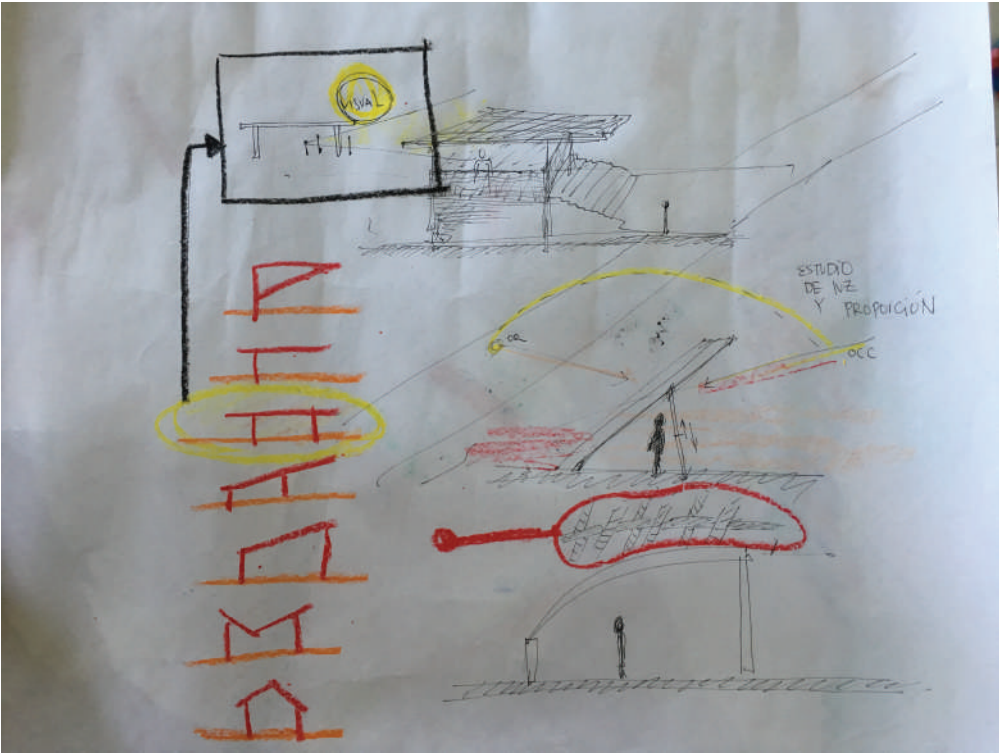
# 02 Urban Scale

- A- CASTILLO DE SAN FELIPE
- B- CONVENTO DE LA TOTA
- C- CAFÉ DEL MAR
- D- LA ESCUELA
- E- PUNTA NOROCCIDENTAL DE LA MUERALLA
- F- BOCA GRANDE
- G- MUELLE DE LOS PEGASOS
- H- CABRERA





# 03 Architectural Scale



# 04 Explanation

## Territorial Scale

At the territorial scale, urban development is restricted through the creation of a green belt. This will bring a new urban form where development is concentrated along a north-south axis instead of developing in a linear fashion along the coast. This will protect natural water systems as well as flora and fauna.

## Urban Scale

The second proposal has developed from previous work through creating a pedestrian walkway along the coast. This serves the rapidly expanding Bocagrande and connects to the historic centre, Getsemani, Manga and San Felipe Castle. The proposal is not solely to connect, but to create quality public space that reinvigorates underutilised parts of the city.

## Architectural Scale

At the architectural scale The soccer field, Parque de la Marina and Monumento Santandar will be redesigned to create an active pedestrian space. This will act as a link between Bocagrande and the old city while returning car space to pedestrians. The car parking space at Parque de la Marina will be redesigned while a smaller intervention at the soccer field will ensure that the site is active at all times of the day.

