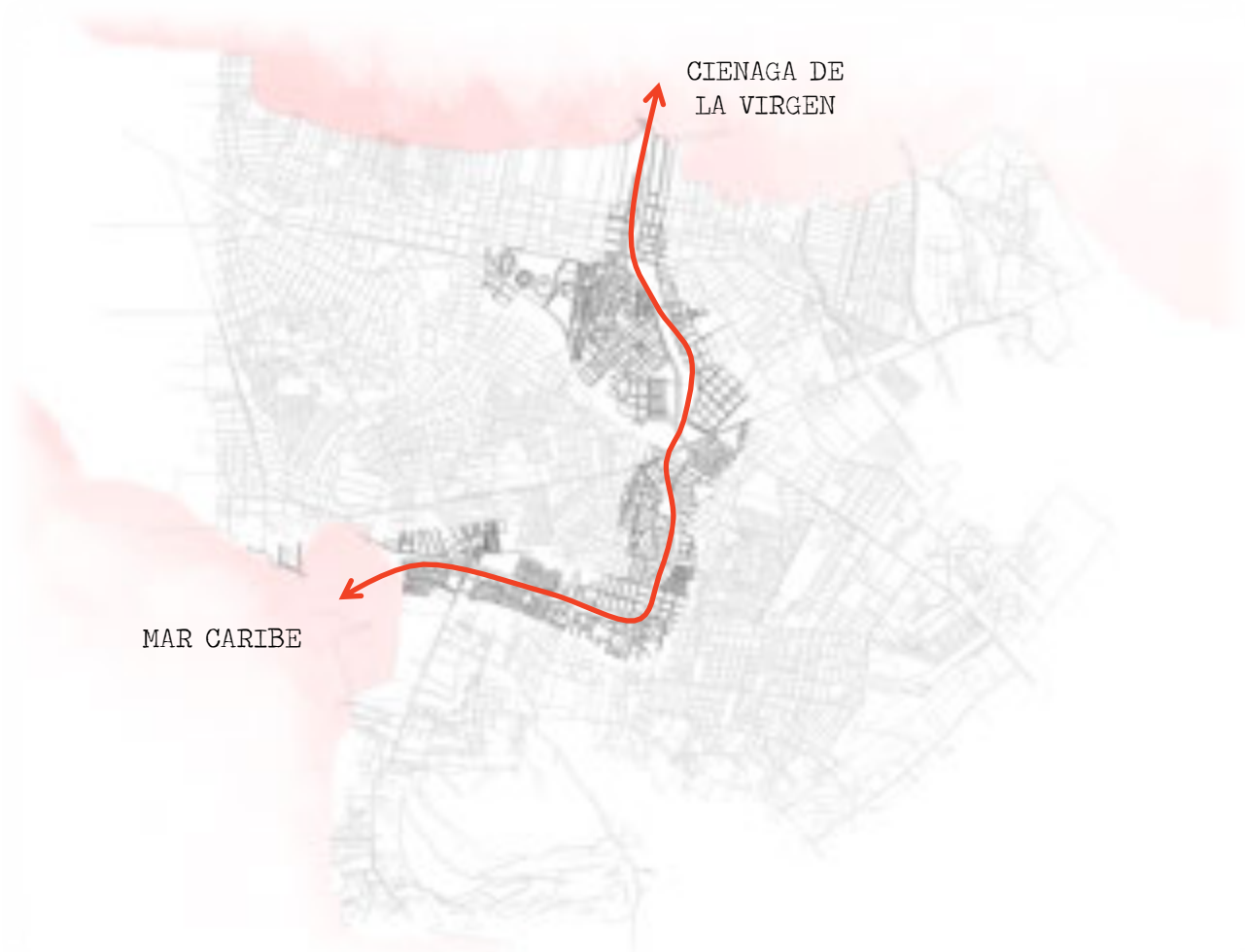


THE
I
M
E

SPONGE
P
A
C
E

X
P
E
R
I
E
N
C
E



MAR CARIBE

CIENAGA DE
LA VIRGEN

PROGRAM

RE-VIVIR EL CANAL
RE-PROGRAMAR LA
SUPERFICIE

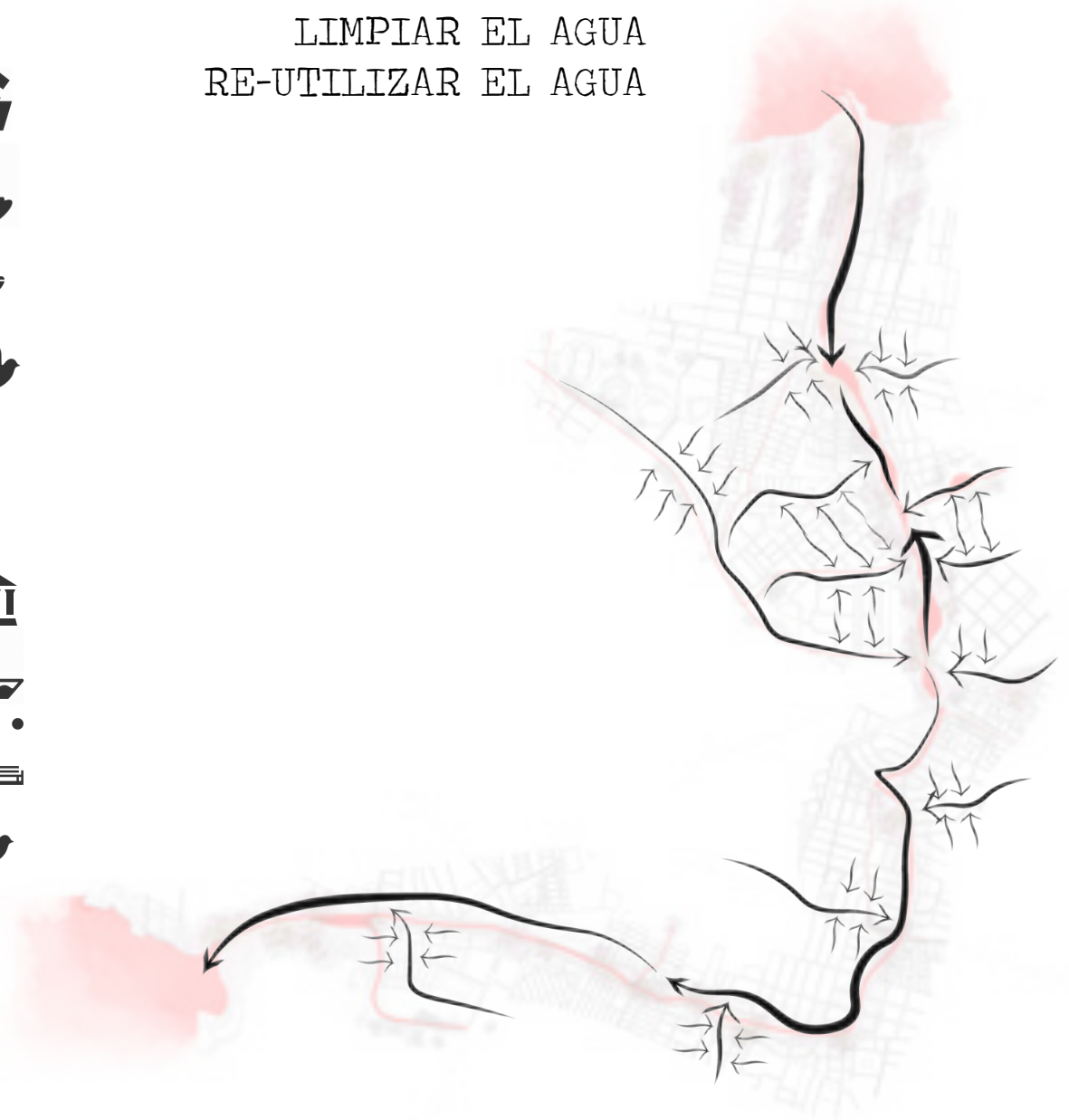


6 KM

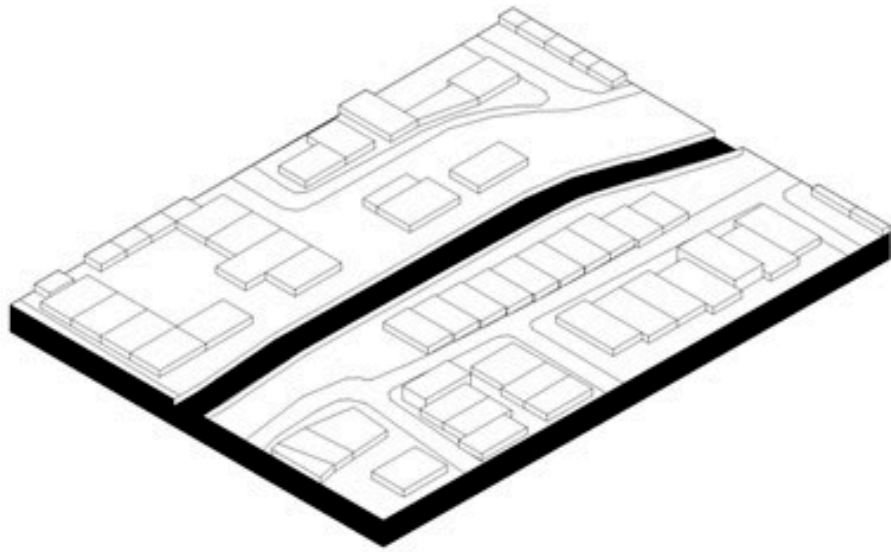


DRAIN

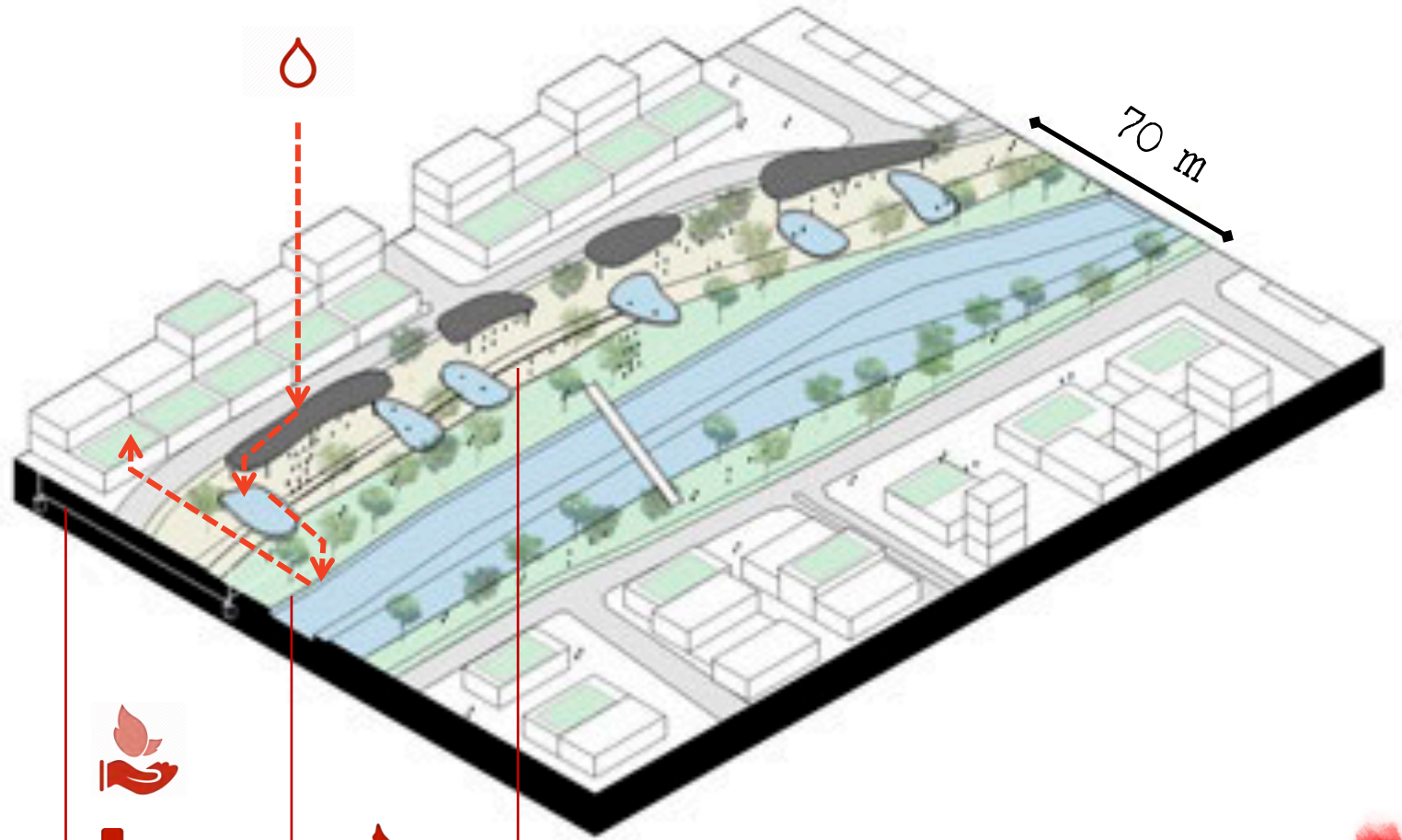
LIMPIAR EL AGUA
RE-UTILIZAR EL AGUA



RE-UTILIZAR EL AGUA



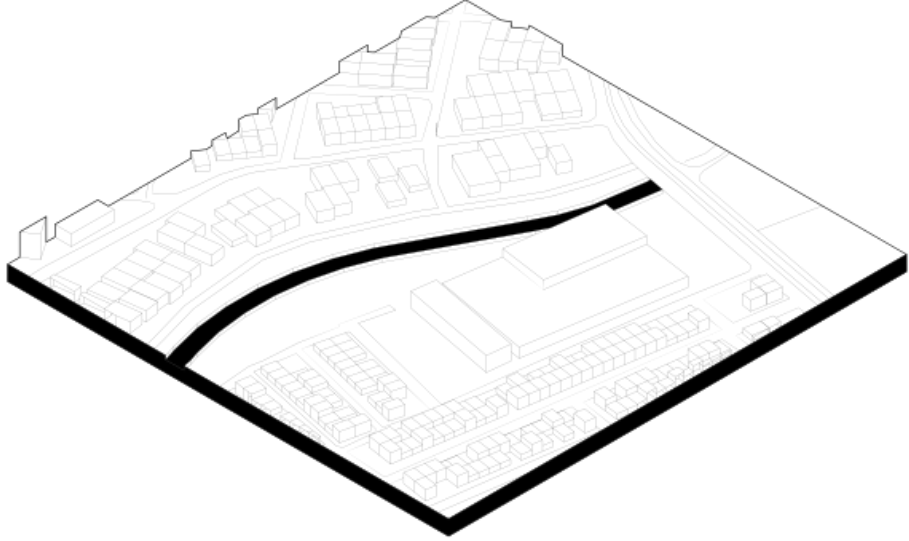
RE-VIVIR EL CANAL



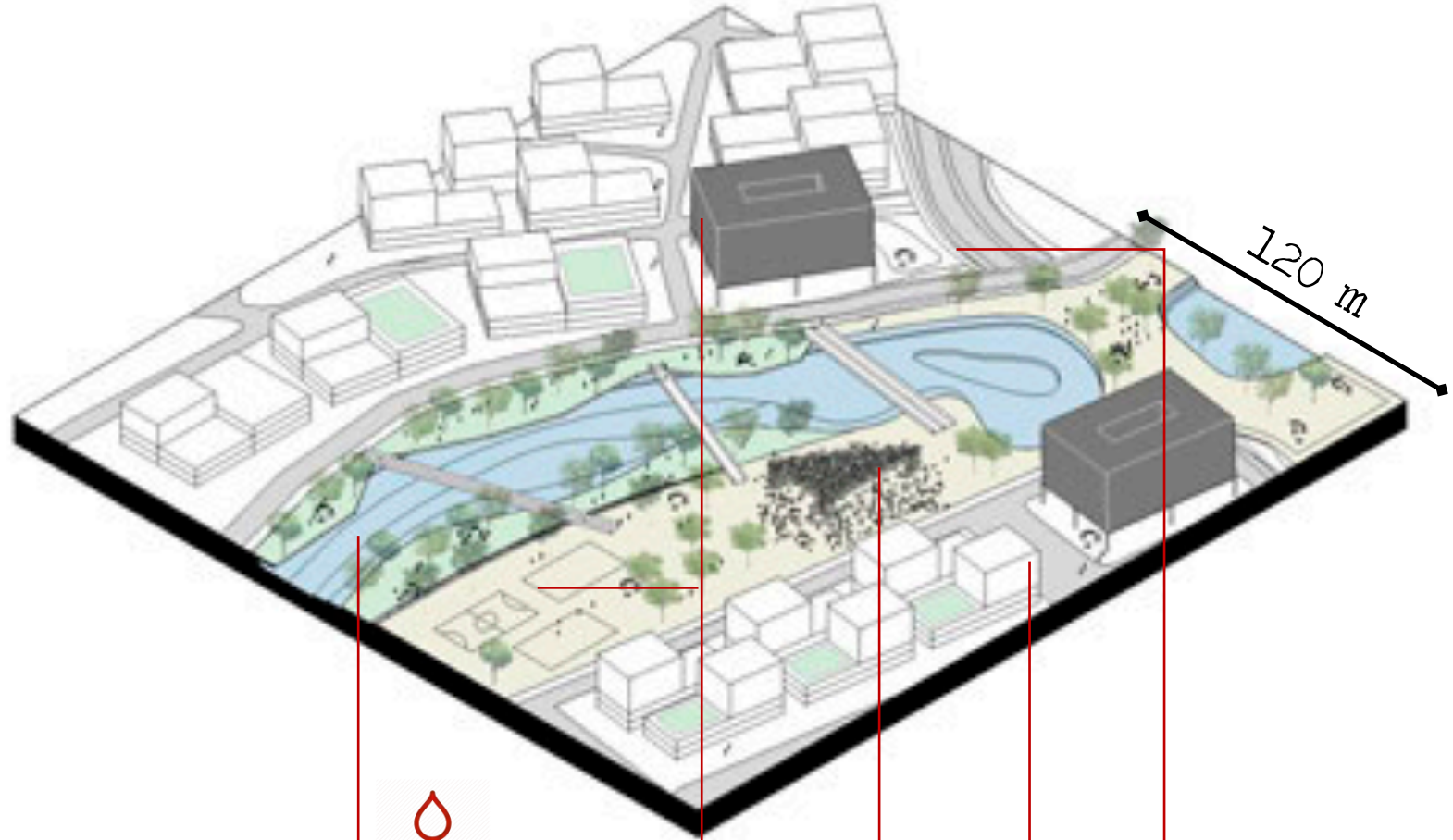
RE-PROGRAMAR LA SUPERFICIE



RE-UTILIZAR EL AGUA



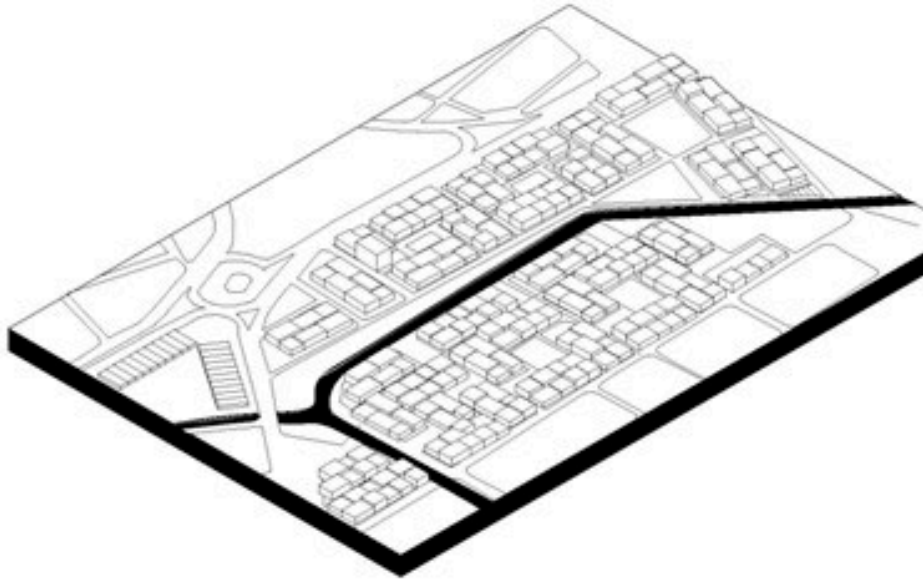
RE-VIVIR EL CANAL



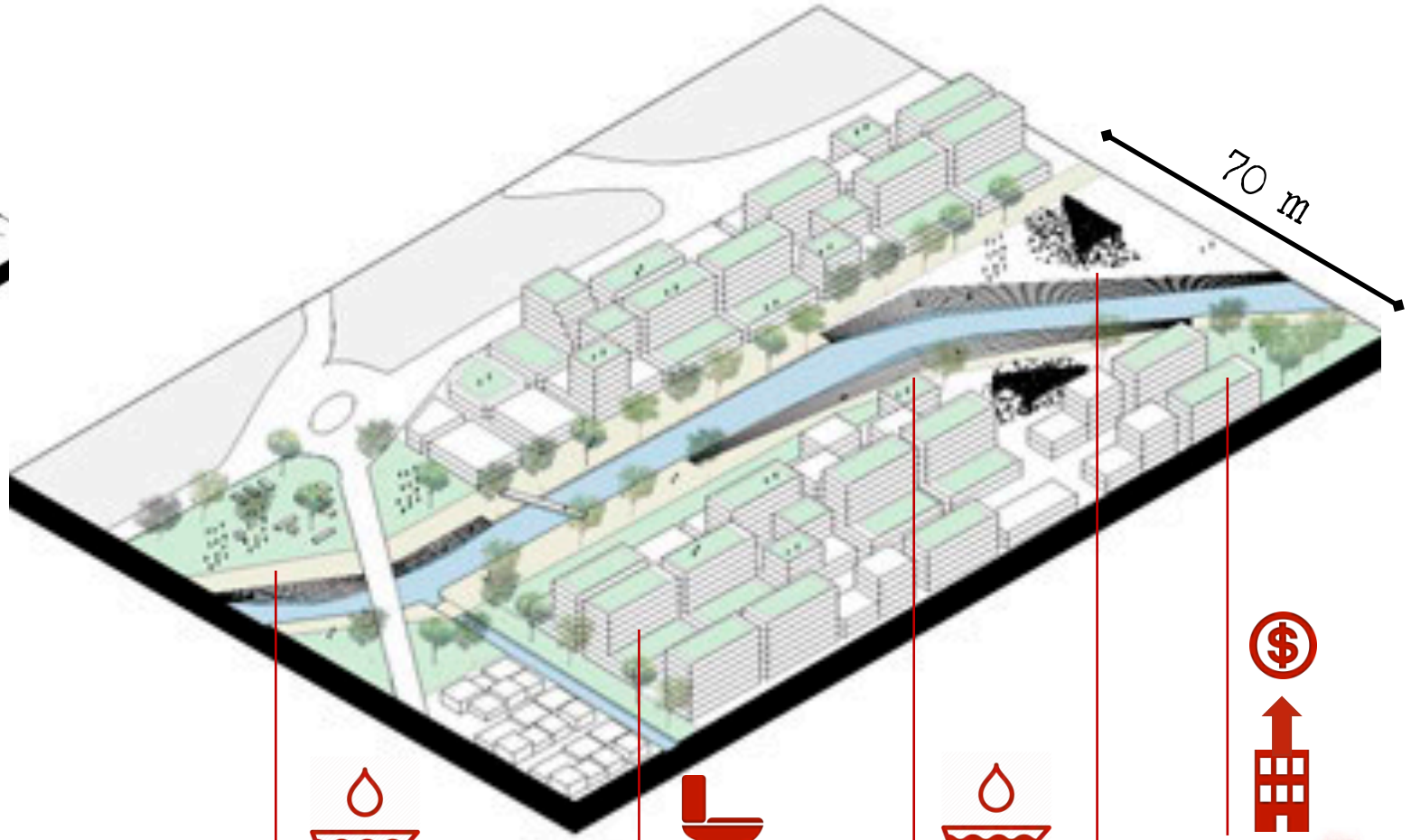
A collection of red icons representing various urban and environmental elements, arranged in a grid-like fashion. The icons include:

- A water drop in a basin.
- A bird in flight.
- A tree and a bench.
- A storefront.
- A classical building.
- A water drop in a basin.
- An umbrella.
- A dollar sign.
- A building with an upward arrow.
- A car.
- A map of a city with a red line and a black line.

RE-UTILIZAR EL AGUA



RE-VIVIR EL CANAL



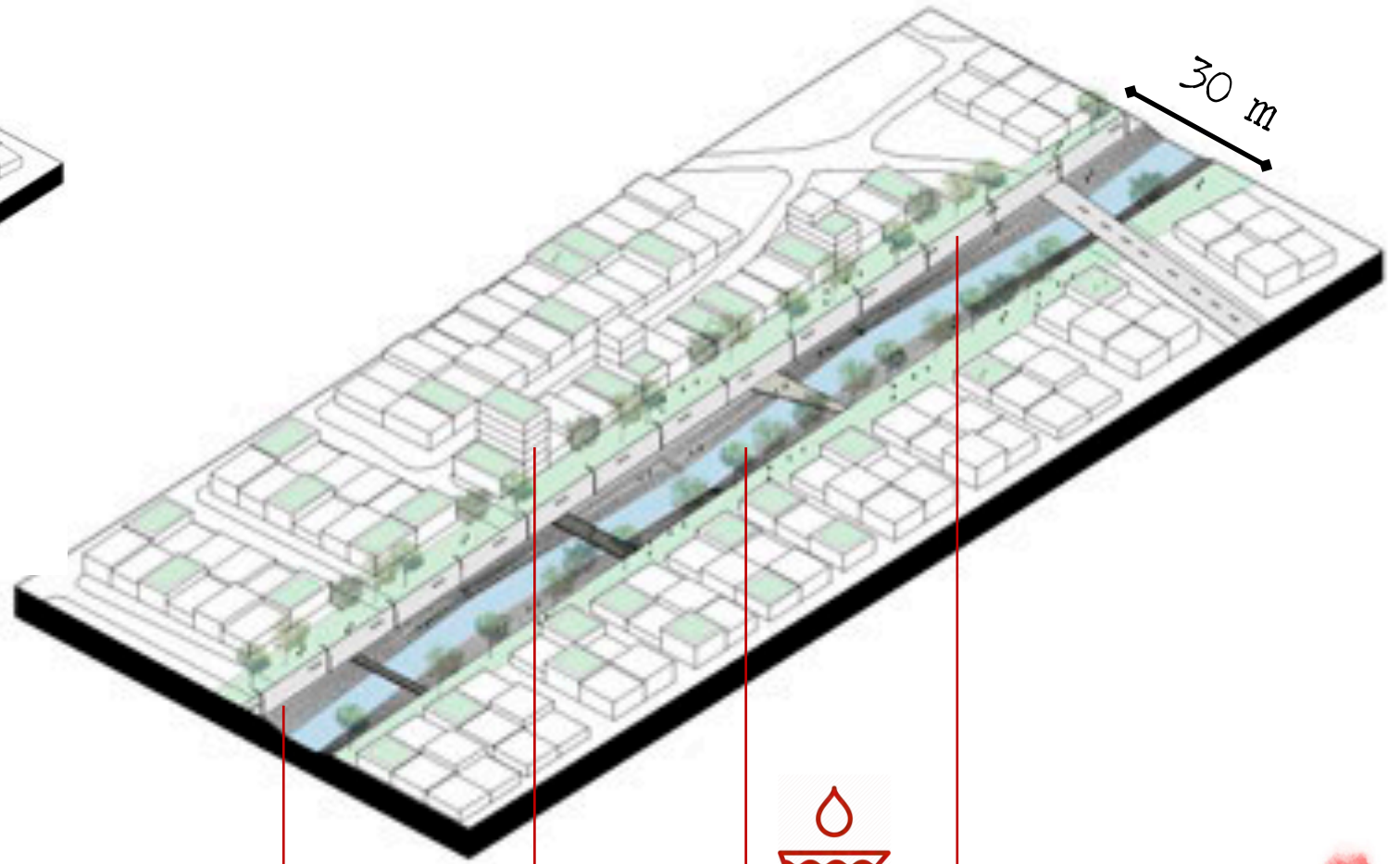


Four vertical columns of red icons, each connected to a section of the canal in the 3D view above. The first column has three icons: a water drop in a basin, a hand holding a leaf, and a tree with a bench. The second column has three icons: a toilet, a washing machine, and a water drop in a basin. The third column has three icons: a water drop in a basin, a bird, and a tree with a bench. The fourth column has four icons: a water drop in a basin, an umbrella, a building with an upward arrow and a dollar sign, and a map of a city with a red line.


RE-UTILIZAR EL AGUA

RE-VIVIR EL CANAL

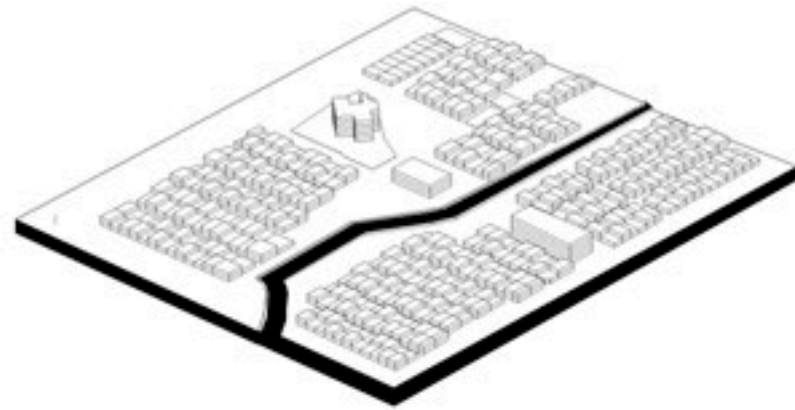
RE-PROGRAMAR LA SUPERFICIE



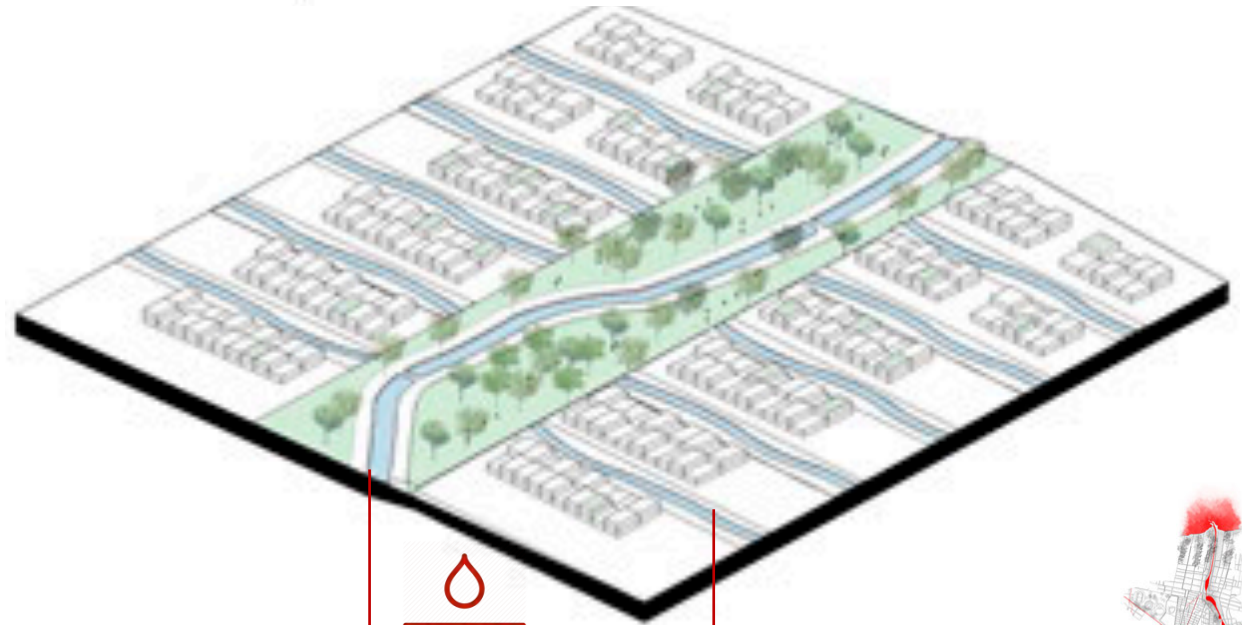
RE-UTILIZAR EL AGUA



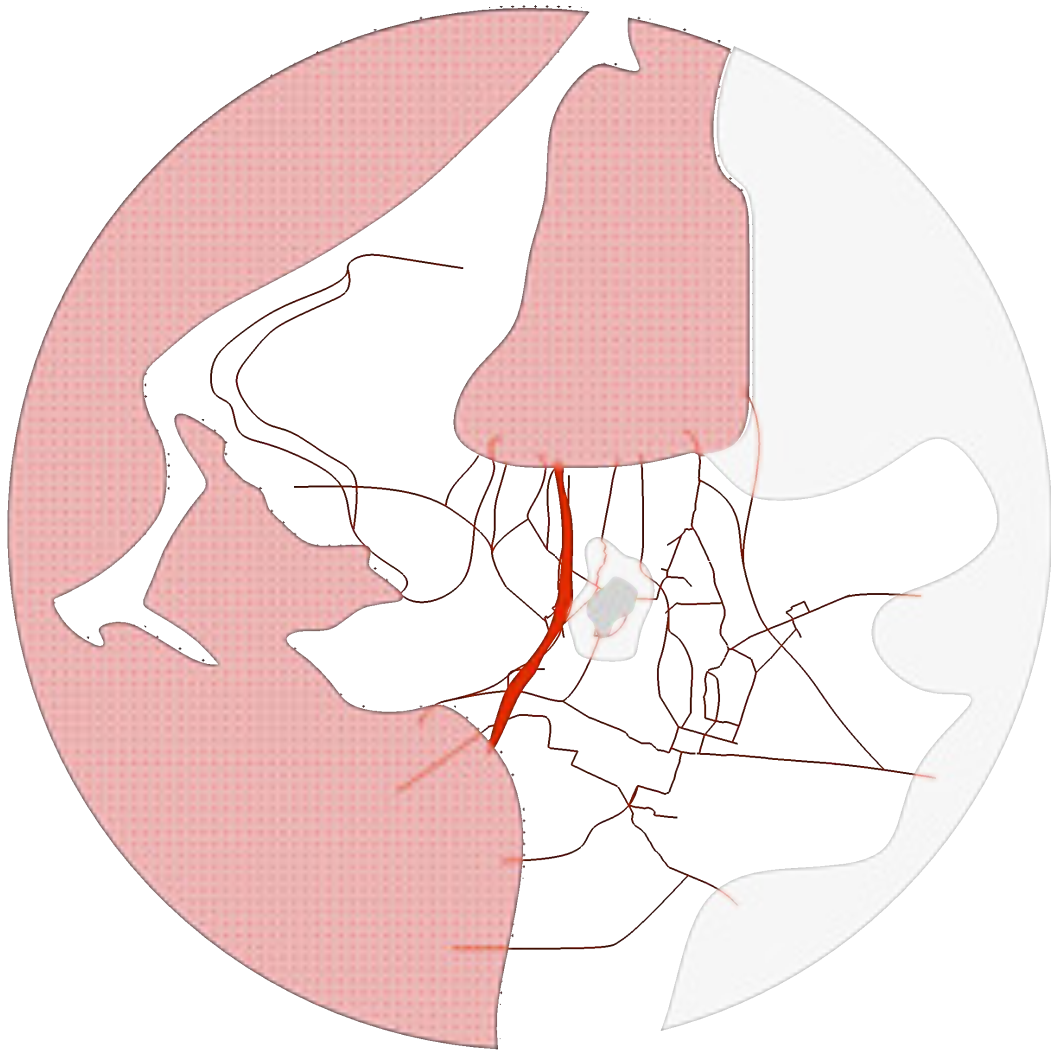
RE-VIVIR EL CANAL



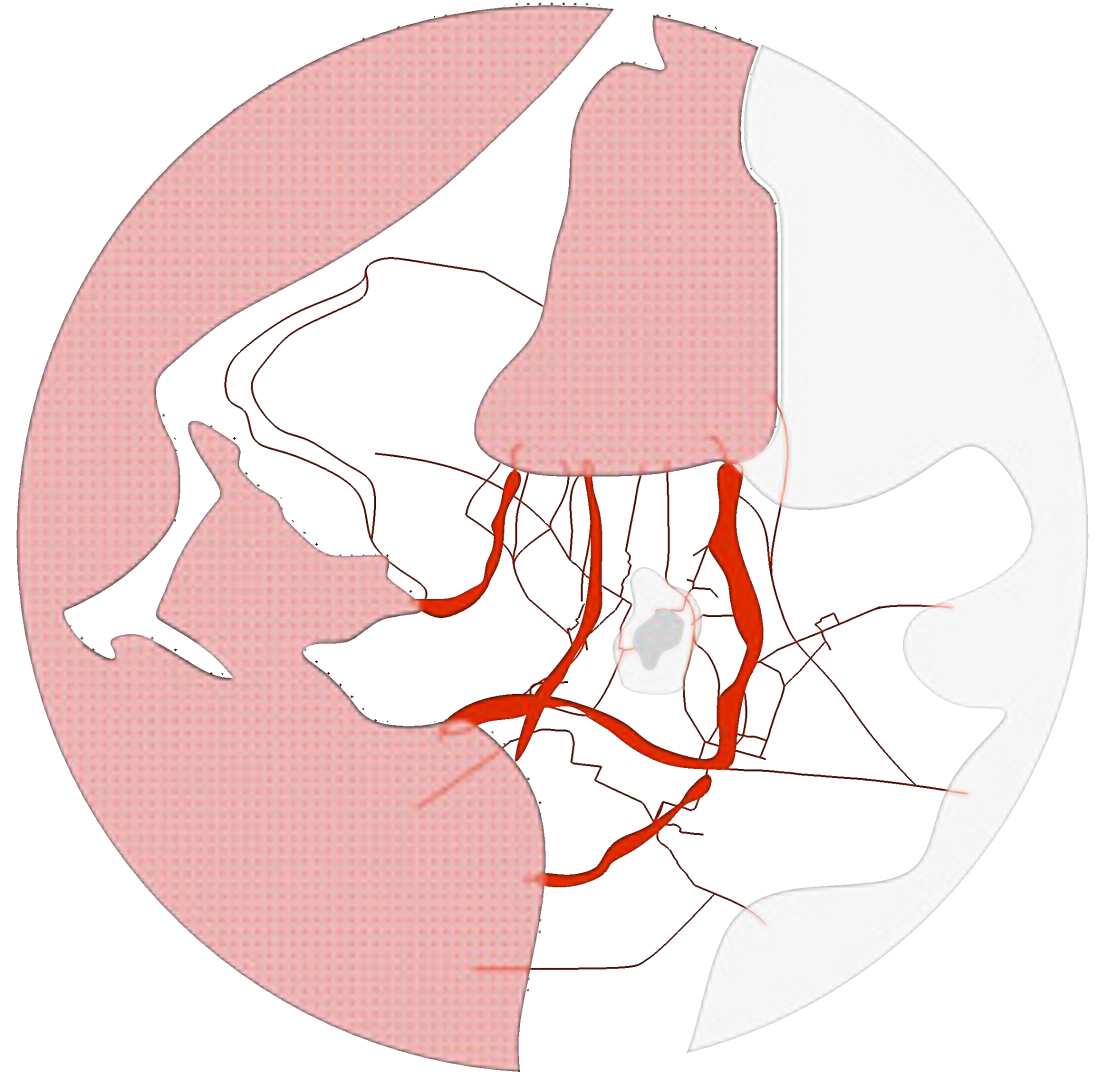
RE-PROGRAMAR LA SUPERFICIE



CONEXIONES ENTRE CIENAGA Y MAR
ESPACIO PUBLICO Y SISTEMA DE DRENAJE



THE SPONGE



FUTURE SPONGES