

CHANNELLING COMMUNITY



Ciénaga de la virgen

Water plaza

BASE IMAGE BERMUDEZ, D.

MAXIMUM FLOODING
TIDES + RAINFALL



MAXIMUM FLOODING
CAUSED BY TIDES



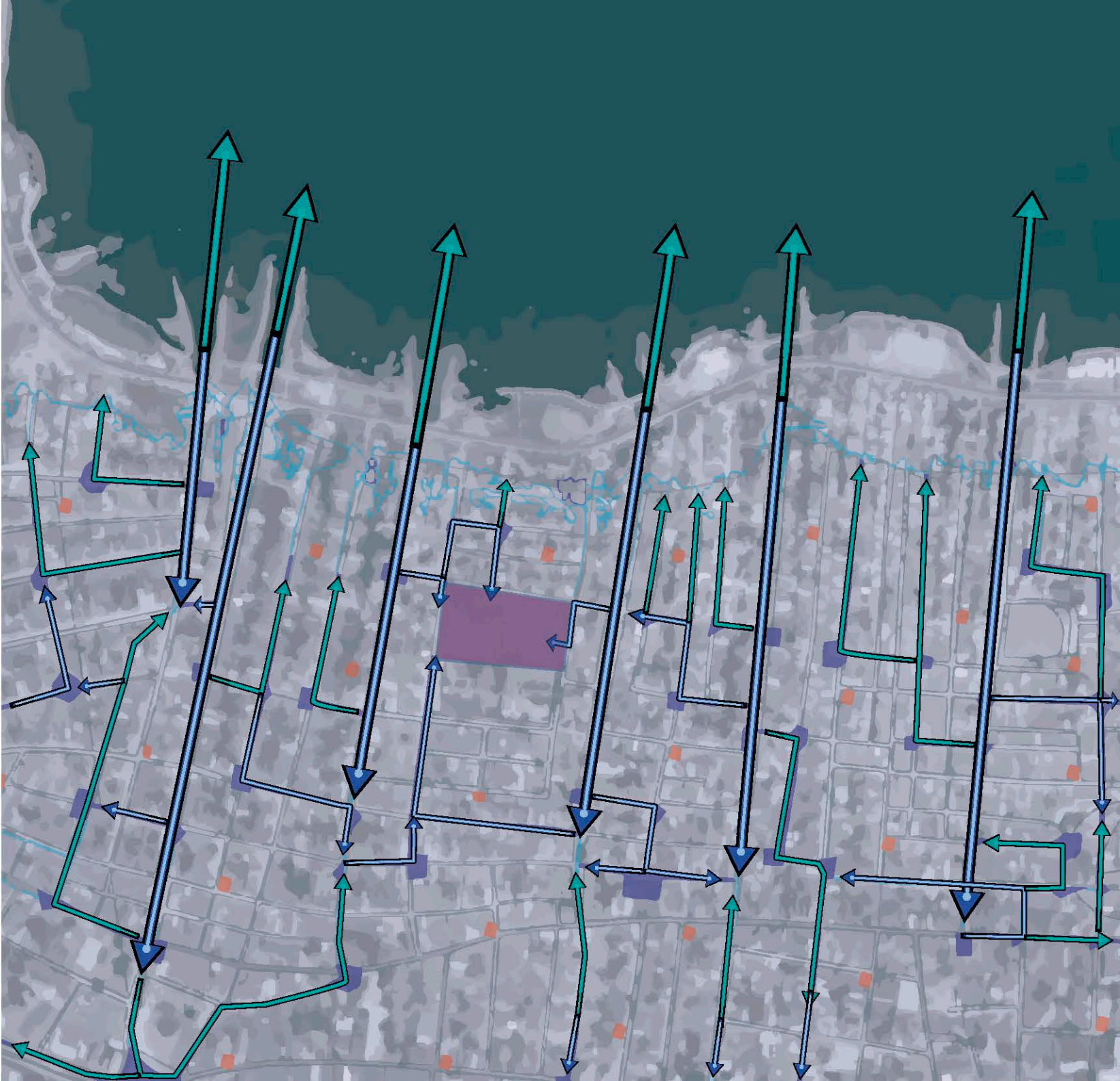
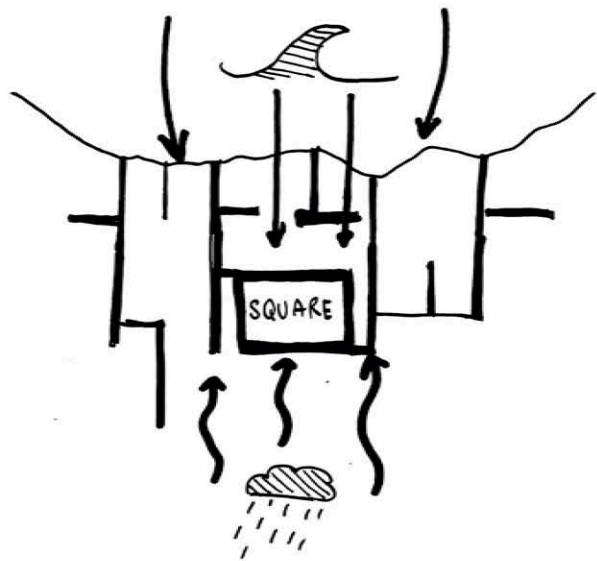
MAXIMUM FLOODING
CAUSED BY RAINFALL



OVERALL FLOODING OF
CIENAGA DE LA VIRGEN
2017








FLOW DIAGRAM



MASTERPLAN

LEGEND

-  Existing canals
-  New canals
-  Community spaces that include catch basins
-  Main water plaza
-  Garbage disposal points



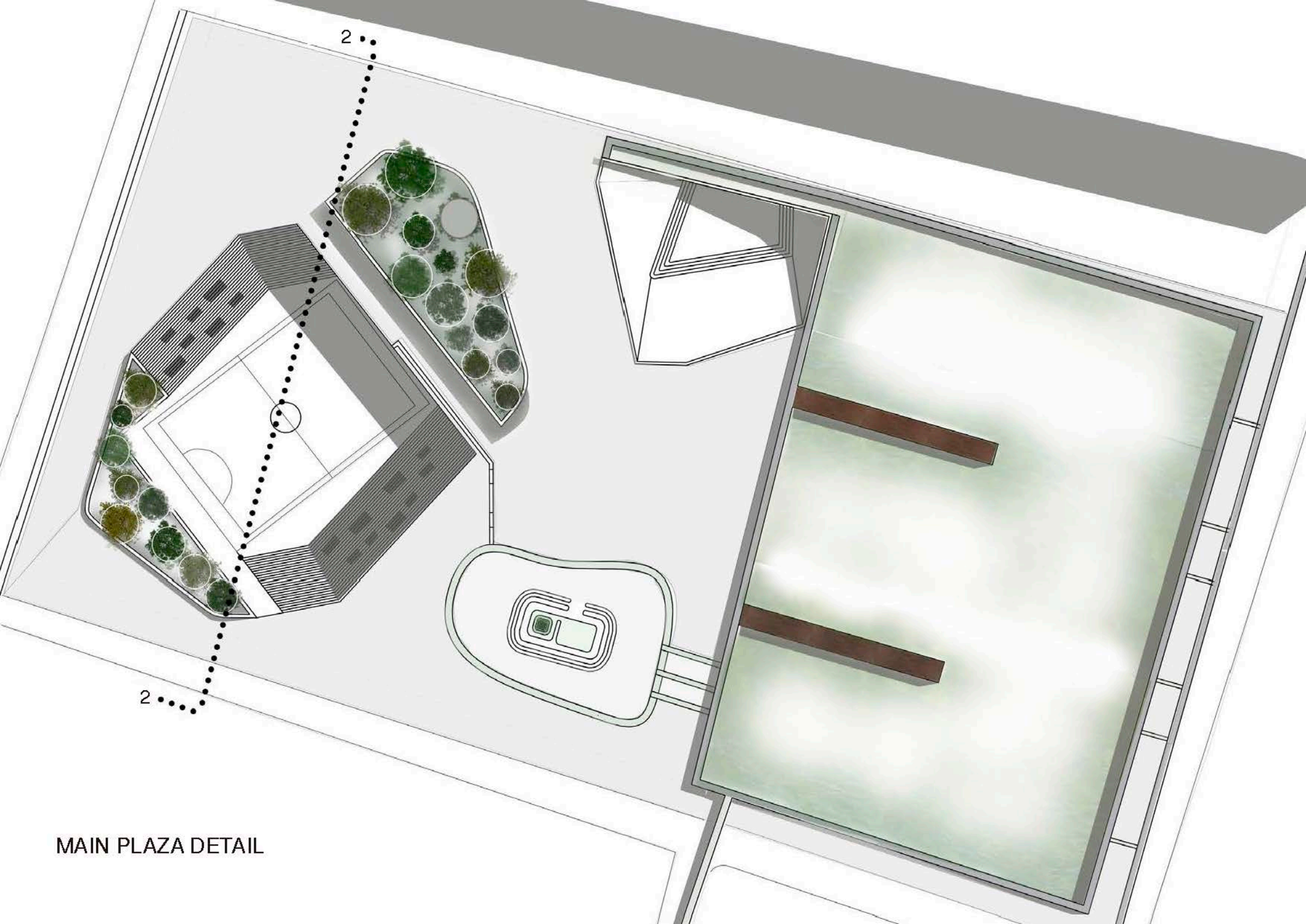
SECTIONS



SECTION 1 - WIDE CHANNEL DETAIL



SECTION 2 - MAIN PLAZA DETAIL



MAIN PLAZA DETAIL

